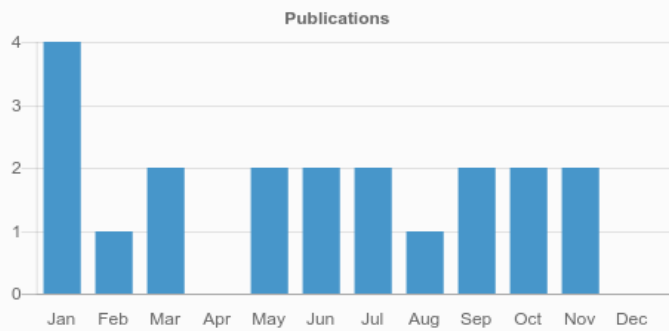


International Journal of Geophysics



0.8
CURRENT CITESCORE




Total authors



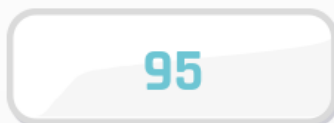
Total published articles



Average time from submission to acceptance



Average time from acceptance to publication



Total submitted articles



Total accepted articles

Most Viewed Articles

Article	Views
Determination of location and depth of Mineral Rocks at Olode Village via Ibadan, Oyo State, Nigeria using Geophysical methods	2,069
SENSITIVITY AND RESOLUTION CAPACITY OF ELECTRODE CONFIGURATIONS	2,038
SEISGAMA: A Free C# -Based Seismic Data Processing Software Platform	2,019
Simple Model for Simulating Characteristics of River Flow Velocity in Large Scale	1,300
Efficacy of Hummel (Modified Schlumberger) Arrays of Vertical Electrical Sounding in Groundwater Exploration: Case Study of Parts of Ibadan Metropolis, Southwestern Nigeria	1,071
3d Seismic Structural Analysis and Basin Modeling of the Matruh Basin,Western Desert, Egypt,	921
A short walk along the gravimeters path	856
3D mapping of the submerged Crowie barge using Electrical Resistivity Tomography	784
Evaluation of vapor pressure estimation methods for use in simulating the dynamic of atmospheric organic aerosols.	753
Integration of Earth Observation Data and Spatial Approach to Delineate and Manage Aeolian Sand Affected Wasteland in Highly Productive Lands of Haryana, India	715

Most Viewed Special Issue Articles

Article	Views
Automatic Road Pavement Assessment with Image Processing: Review and Comparison	722
Geophysical Methods for Environmental Studies	668
Electrodynamical Coupling of Earth's Atmosphere and Ionosphere: an overview	654
Measuring and modeling of P- and S-wave velocities on crustal rocks: a key for the interpretation of seismic reflection and refraction data	448
The self potential anomaly produced by a subsurface flow at the contact of two horizontal layers and its quantitative interpretation	434
A Deterministic Approach to Earthquake Prediction	407
Multi-model GCM-RCM ensemble based projections of temperature and precipitation over West Africa for the early 21st century	405
Implications of Self-Potential Distribution for Groundwater Flow System in a Non-Volcanic Mountain Slope	384



Integrated geophysical-geological 3D model of the right-bank slope downstream from the Rogun Dam construction site, Tajikistan	381
Geoelectrical surveys for characterization of the coastal salt water intrusion in Metapontum Forest Reserve (Southern Italy)	377

Key Indexes

☆ Scopus

[View all abstracting and indexing databases for this journal](#)